








## The Science of Impact



#	4120 0003 (Inbound)	 16,333 ppd (ROAM)
	Old Cleveland Road (cnr Montague Street), Stones Corner	 ROAM ID No: 1550
	12.66m x 3.35m (Supersite)	 UBD   Map 180   F4
	Illuminated (Dusk until midnight)	 No special conditions



This wall mounted Supersite is elevated five stories high in Stones Corner and is directed at city bound traffic on Old Cleveland Road, a four lane major arterial road feeding into the hard to reach bayside suburbs.

Stones Corner is a popular café and shopping district with the main shopping area, located just 100 metres from this Supersite, congested with restaurants, cafes and retail shops. The region also has a large number of serviced offices, and therefore there is a large white collar presence in Stones Corner.



Nearby: Stones Corner Shopping Precinct, Greenslopes Private Hospital, Princess Alexandra Hospital, East's Rugby League Club, Pacific Motorway, primary and high schools.

Skin Artwork specs: 415mm (W) x 110mm (H) @ 120 pixels per cm (304dpi)

Production: Pocket Edge Vinyl Skin (Visual Finish 12.66x3.35m)