








The Science of Impact

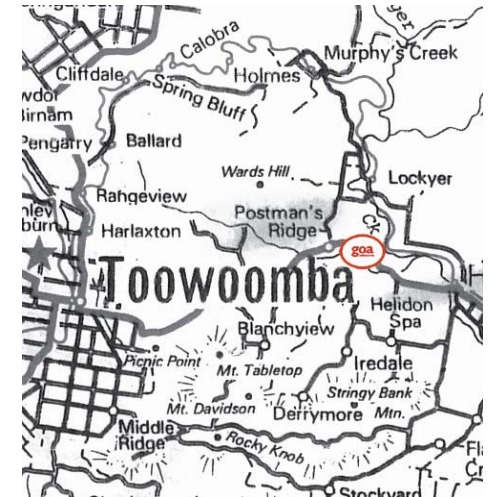


#	4352 0001 (Inbound)		ROAM Data not available
	Warrego Highway, Postman's Ridge, Helidon West		ROAM Data not available
	12.66m x 3.35m (Supersite)		Regional map
	Not Illuminated		No special conditions



This Supersite is on the left hand side of the highway, facing traffic travelling east towards Brisbane. The site is one of very few on this highway and enjoys uninterrupted viewing for more than 500m upon approach.

Postman's Ridge is situated mid-way between Helidon and Toowoomba, which is the largest city in the Darling Downs. This route is regularly used by holiday-makers and interstate travellers as well as carrying a moderate level of heavy vehicle traffic. The site is located 110 kilometres from Brisbane.



Nearby: Main traffic route between Toowoomba and Brisbane. Various farms and tourist locations surround the sign.

Skin Artwork Specs: Available upon request

Production: Available upon request